



**REQUIREMENTS & INFORMATION**  
**RELATING TO MOVING OVERSIZE LOAD/WEIGHT**  
**VEHICLES ON LAMBTON COUNTY ROADS**

**ANNUAL LOADS (OO Annual) – 2 TYPES**

Whereas Section 110 of the Highway Traffic Act R.S.O. 1990, Chapter H.8, as amended, limits the size and weight of loaded vehicles travelling on Highways including County Roads, permits may be issued (by municipalities) under certain conditions and circumstances allowing for the moving of loaded vehicles which exceed the legal size and/or weight.

The following information is to assist those wishing to make application to the County of Lambton for permission to travel Lambton County Roads with an oversize load/weight vehicle.

**Any person found to be in violation of any provision of the moving permit is guilty of an offence and is subject to such fine or penalty as may be permitted under the HTA, as amended.**

**The information below applies to Lambton County Roads only.** It is the **responsibility of the Applicant and/or Carrier** to obtain approval from the Ministry of Transportation Ontario and/or Local Road Authorities where moves require travel on Provincial Highways and/or local roads.

Maps have been provided (below) identifying as follows:

- The Overall County Road Network.
- County Roads under a seasonal load restriction.
  - Please be aware that several County of Lambton Roads have seasonal load restrictions (March 1 to May 1). **The Seasonal Load Restrictions By-Law No. 10 of 2017 will have precedence over this permit.** Should permission be required to travel on restricted roads during the seasonal restrictions, additional permission will be required.
- County Roads with limited availability for certain load width.
  - Please be aware that any annual load width greater than 3.75m but less than 4.27m has limited County Road availability.

**IMPORTANT NOTES**

**SPECIFIC CONSIDERATION MUST BE GIVEN FOR ROUTES THAT INCLUDE AS FOLLOWS:**

**ROUNDABOUTS**

- COUNTY ROAD 7 (LAKESHORE ROAD) & COUNTY ROAD 26 (MANDAUMIN ROAD)
  - Link to Location via Google Maps: <https://goo.gl/maps/8EjUVpJ4DrbqN2AS7>
- COUNTY ROAD 22 (EGREMONT ROAD) & COUNTY ROADS 79/9 (NAUVOO ROAD)
  - Link to Location via Google Maps: <https://goo.gl/maps/8n4iMHu5n3oxuAnz5>

**THESE LOCATIONS MAY REQUIRE MODIFICATON TO YOUR TRANSPORT ARRANGEMENT (TA) PRIOR TO TRAVERSING.**

**TRANSPORT ARRANGEMENT (TA) LENGTHS GREATER THAN THOSE PERMITTED BY HTA, AS WELL AS TA's WITH MINIMAL GROUND CLEARANCE NEED CAREFUL CONSIDERATION. IT IS THE RESPONSIBILITY OF THE OWNER/MOVER TO VERIFY THAT THE SELECTED ROUTE WILL ACCOMODATE THE LOAD DIMENSIONS.**



## ANNUAL LOAD PERMIT TYPES

Select the Annual Oversize (OO Annual) Permit Type according to these details and note the requirements for each type.

Annual Permit Type	General Loads	Enhanced General Loads
<b>Width</b>	Greater than 2.61m but shall not exceed 3.75m	Greater than 3.75m but shall not exceed 4.27m <sup>3, 4</sup>
<b>Height</b>	Shall not exceed 4.15m	Shall not exceed 4.15m
<b>Length</b>	Shall be 23 metres (combined) (per HTA)	Shall be 23 metres (combined) (per HTA)
<b>Weight</b>	Shall be below 63,500 kgs (per HTA)	Shall be below 63,500 kgs (per HTA)
<b>Route</b>	Full County Road Network at Discretion	<b>Reduced County Network Available<sup>3</sup></b>
<b>Wide Load Signs</b>	Mandatory - Must Be Provided	Mandatory - Must Be Provided
<b>Escort</b>	Recommend Private Escort	<b>Must Provide Private Escort Vehicles</b>
<b>Fee<sup>2</sup></b>	\$400.00 (annually to Dec 31'st)	\$400.00 (annually to Dec 31'st)
	\$40.00 per Additional Vehicle	\$40.00 per Additional Vehicle
<b>Moving Times</b>	Daylight Hours Only <sup>1</sup>	Daylight Hours Only <sup>1</sup>
<b>Liability Insurance</b>	Not Required	Not Required

↑
↑

**Any and All Loads Exceeding Dimension Criteria Above Shall Require a Single Trip Load Permit in Place of an Annual Permit.**

- Notes: <sup>1</sup> Moving Times - Daylight Hours Only unless otherwise approved by the Manager of Public Works.  
<sup>2</sup> Permit Fee - **\$400** - for the initial vehicle in a fleet with a **\$40** fee for each additional vehicle permit issued under the applicant's name for the same one-year period as the initial permit. A deposit is not required. Permit(s) are associated with specific truck/license plate information.  
<sup>3</sup> County Road Network is reduced due to wider load and infrastructure constraints. (See provided map below)  
<sup>4</sup> Load Width greater than 4.27m shall require a Single Trip Permit Type.

It is the responsibility of the Owner and/or Mover to verify that the selected route is clear of all vertical and horizontal obstruction for the load dimensions under permit.

Please be aware that travel routes should avoid construction and events on the roads. Drivers are required to review their route on [www.Municipal511.ca](http://www.Municipal511.ca) prior to their trip for the latest notifications related to road closures, construction, events, new restrictions, etc. along their route

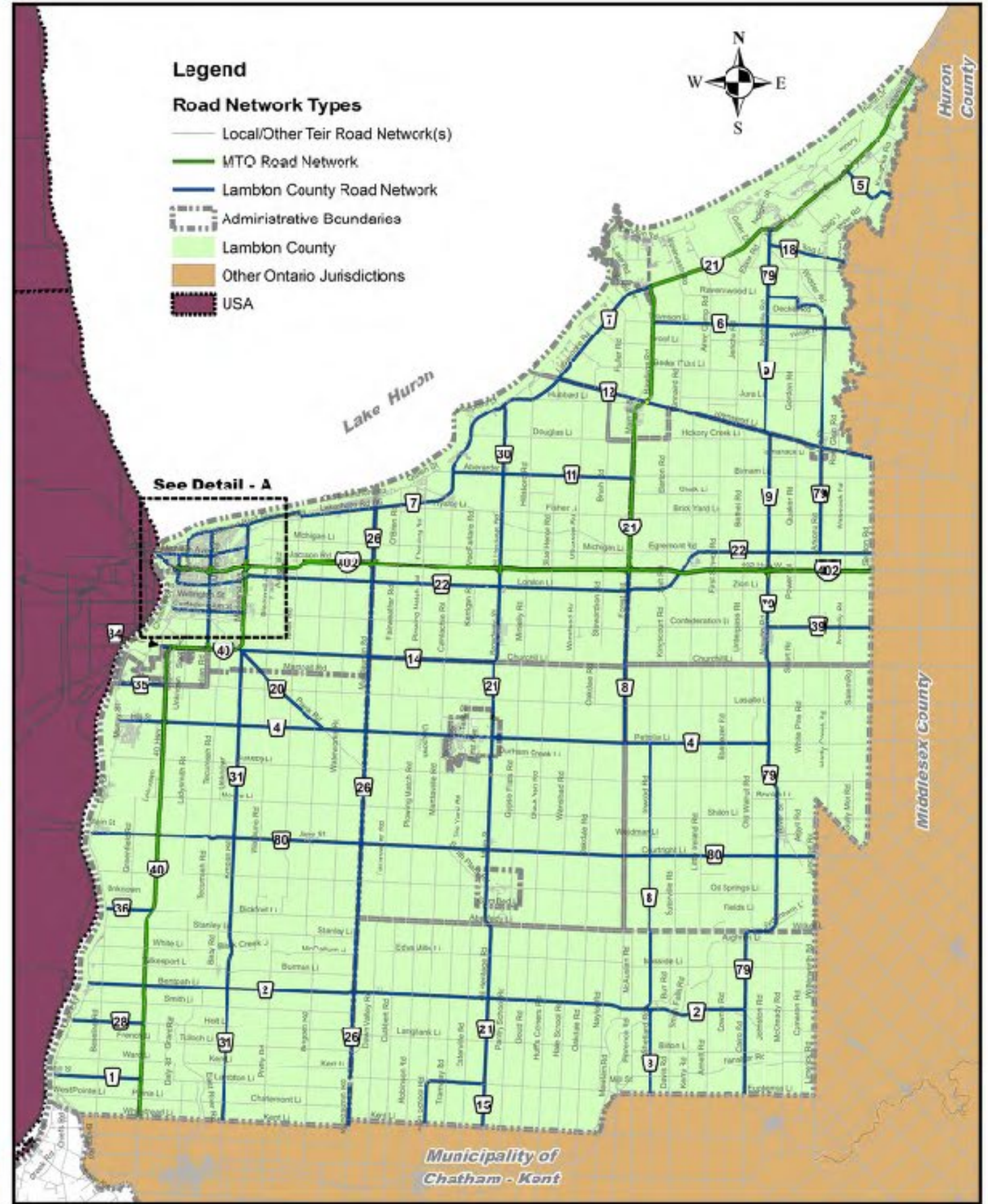
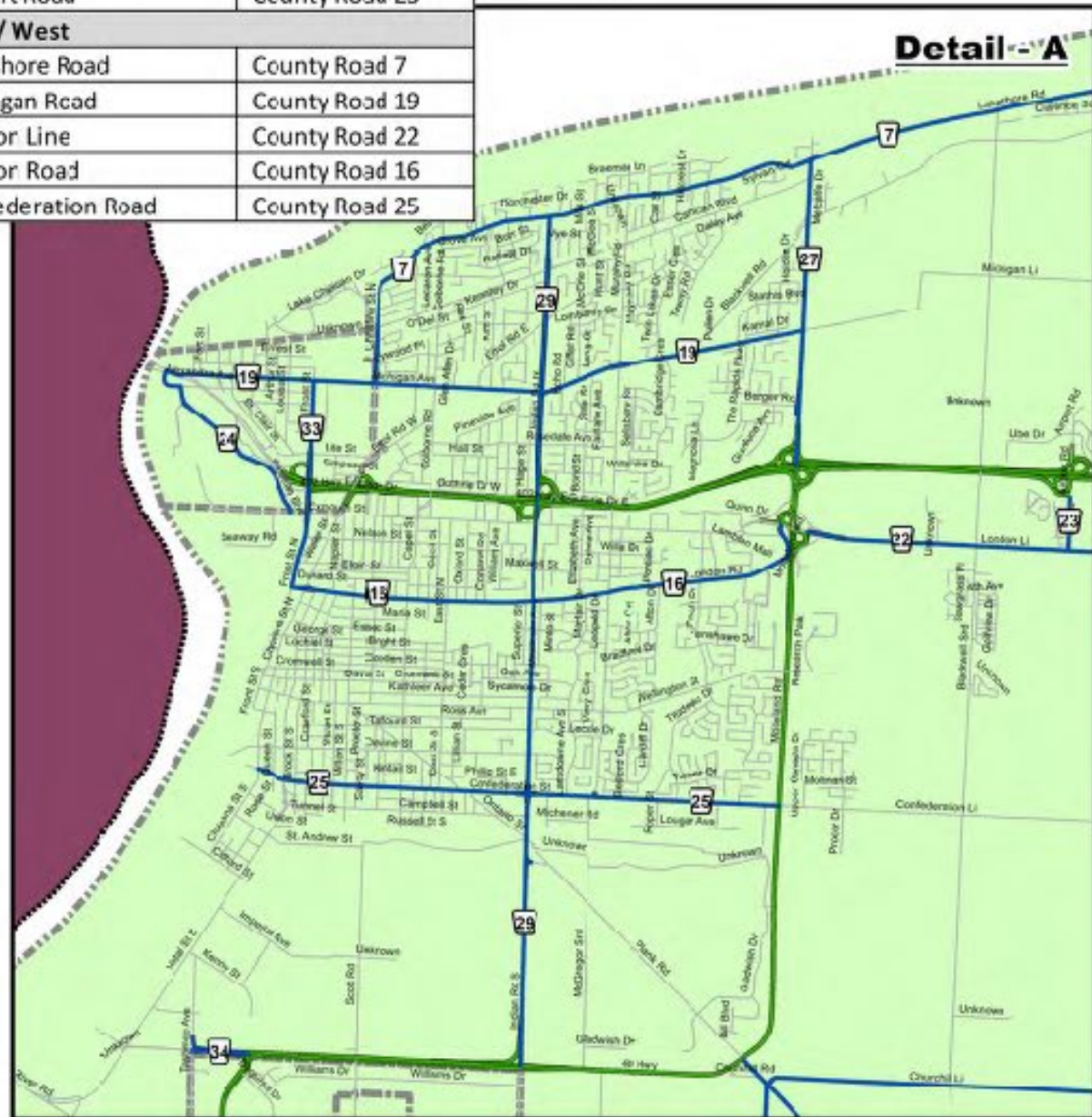
The owner and/or mover of the load being moved shall indemnify and save harmless the County of Lambton against any actions, claims, damages, loss, actions, or other proceedings, by whomever brought or made based upon, occasioned by or attributed to the issuance of this permit.

For clarification or inquiry on getting started, please contact [public.works.permits@county-lambton.on.ca](mailto:public.works.permits@county-lambton.on.ca), or additional inquiry can be included through the Permit Central process on initial application submission.

**Visit:** <https://www.lambtononline.ca/en/resident-services/oversize-and-overweight-permits.aspx>



County Roadways Within The City of Sarnia	
<b>North / South</b>	
Venetian Boulevard	County Road 24
Front Street	County Road 33
Indian Road	County Road 29
Modeland Road	County Road 27
Airport Road	County Road 23
<b>East / West</b>	
Lakeshore Road	County Road 7
Michigan Road	County Road 19
Londor Line	County Road 22
Londor Road	County Road 16
Cnfederation Road	County Road 25





# County Road Network Seasonal Load Restrictions Map (as of By-Law 10 of 2017)

## Legend

### Half Load Restrictions

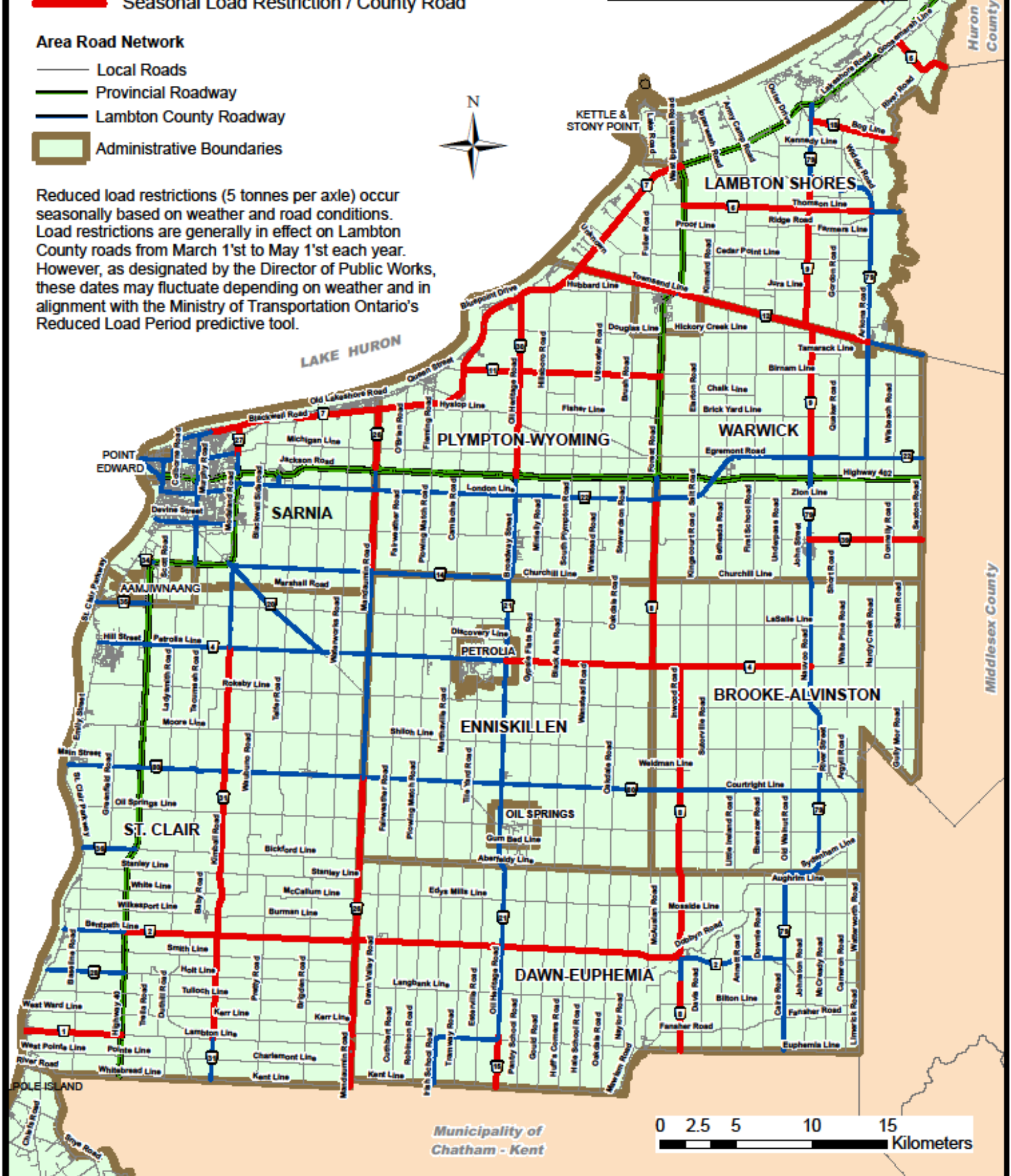
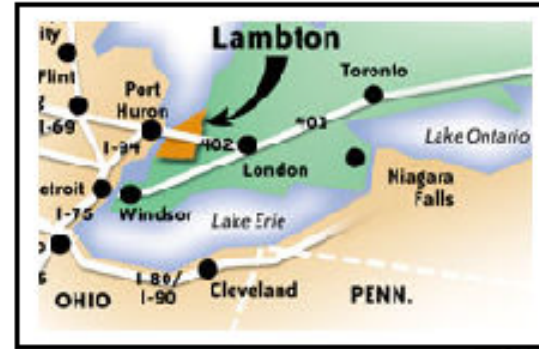
Starts March 1<sup>st</sup> to May 1<sup>st</sup>

- No Seasonal Load Restriction / County Road
- Seasonal Load Restriction / County Road

### Area Road Network

- Local Roads
- Provincial Roadway
- Lambton County Roadway
- Administrative Boundaries

Reduced load restrictions (5 tonnes per axle) occur seasonally based on weather and road conditions. Load restrictions are generally in effect on Lambton County roads from March 1<sup>st</sup> to May 1<sup>st</sup> each year. However, as designated by the Director of Public Works, these dates may fluctuate depending on weather and in alignment with the Ministry of Transportation Ontario's Reduced Load Period predictive tool.





# Available County Road Network Oversize Annual Permits (OO Annual) for Enhanced Genral Loads

## Legend

### Oversize Annual (OO Anual) Truck Route Availability

Available Route for Widths of Load > 3.75m to 4.27m max.

For Oversize Annual Permits (OO Annual) where the width exceeds 3.75m but is less than 4.27m, only this portion of network is available for use and mandatory private escort vehicles are required. Widths exceeding 4.27m shall require single trip permit application.

### Area Road Network

- Local Roads
- Provincial Roadway
- Lambton County Roadway
- Administrative Boundaries

All of County Roads 9, 14, 20, 21, 28, 30, 31, 34, 36, 79, 80 and County Road 4 from Polymore Drive to Marthaville Road, and from County Road 21 to County Road 79; County Road 26 from County Road 80 to MTO Highway 402; and, County Road 8 from County Road 22 to MTO Highway 402.

